

B

W

W

Phase 1- lower, 1300 ft

Phase 2- middle, 1100 ft

41.25605 N, 74.23930 W

Current work log:

Phase 3- upper, 1700 ft

41.25700 N, 74.24319 W



Stein Mtn

DORRIS

ALLEN

1386 x
1300 x
1330 x

1100

1312 x



Annual Project Work Plan - Trails Form

Submit to Park Manager for review and approval prior to commencing work: for ALL trail work beyond standard maintenance practices (blazing, clearing brush from treadway/tree pruning, maintenance of erosion control structures) on existing designated trails.

State Park Name: Sterling Forest Year: 2015

Organization: The New York-New Jersey Trail Conference
Contact Name: Erik Mickelson
Contact Address: 600 Ramapo Valley Rd.
Contact Phone #: 760-893-9331
Contact Email Address: emickelson@nynjtc.org

Trail Name: Doris Duke- west leg
Description of location of trail section to be worked on (if applicable): _____

GPS coordinates if available. Format: Decimal Degrees; Datum (circle one): NAD27, 83 or WGS84 (preferred)
(Lat/Long): 41.25605 N, 74.23930 W begin,
41.25700 N, 74.24319 W end

Type of work (check all that apply):

- Re-alignment/relocation of trail section
- New trail development (includes designating new trails)
- Tread upgrades including installation of water management structures
- Bridge construction/replacement
- Trail Closure/Restoration
- Other: _____

Scope of work included in Trails Plan: Yes No (If no, requires additional review of proposal)

Description of work: (be specific including rock moving, tree cutting, trail work within 100 ft. of a water body/wetland, bridge work (*may require DEC permit*), construction of switchbacks or retaining walls, culvert and turnpike installation, etc.): Top section of west Doris Duke leg- ~1700 ft. see map.


Work Schedule: After lower and middle Doris Duke legs completed, approximately 8/08/15

Attached map depicting area of work (required). Digital photo (before) Digital photo (after).

Submitted by (print): Erik Mickelson Signature: *Erik Mickelson* Date: 8/2/15

Approved by Park Manager (print): _____ Signature: _____ Date: _____

-Forward copy to Regional Natural Resource Steward and Capital Facilities Manager.
-Also forward copy to Trails Planning Unit if scope is not part of a Trails Plan.



1125

Open corridor

1100







1200



1220

Maintain 14 inch tread



1255

1255



1255

1280



1305

Move

1280



1337

1305





1367

1386



1400

1386



1413

1400







1500

1482

Clear corridor





1547

1529



1564

Expose rock

1547



1587

Uncover bedrock

1564



1600

1587



1626

1600





1662

1642










1768

1737



1788

1768





1845

1825

1800







1860

1885



1885



1900

Uncover rock









1978


1960



2000

14 inch tread

1978



2011

Ridge viewpoint

1200







2035

2053



2053

2070



2098

2070



2116

2098



2135

2116







2193

2168

2160

Uncover rocks = stair



2198

2215



2255

2215





2294

2279

Uncover rock = landing/stairs







2354

2326







2416

2400









2500

2486





2538

2524





2594

2569





2622

2600



2647

2622



2667

2647



2700

2675







2800

2781







2845

2892

Junction with allis