





## Annual Project Work Plan - Trails Form

Submit to Park Manager for review and approval prior to commencing work: for ALL trail work beyond standard maintenance practices (blazing, clearing brush from treadway/tree pruning, maintenance of erosion control structures) on existing designated trails.

State Park Name: Fahnestock State Park Year: 2014

Organization: The New York-New Jersey Trail Conference  
Contact Name: Erik Mickelson  
Contact Address: 156 Ramapo Valley Rd.  
Contact Phone #: 760-893-9331  
Contact Email Address: emickelson@nynjtc.org

Trail Name: Canopus  
Description of location of trail section to be worked on (if applicable): \_\_\_\_\_

GPS coordinates if available. Format: Decimal Degrees: Datum (circle one): NAD27, 83 or WGS84 (preferred)  
(-Lat/Long): 41.46857, -73.82635

Type of work (check all that apply):

- Re-alignment/relocation of trail section
- New trail development (includes designating new trails)
- Tread upgrades including installation of water management structures
- Bridge construction/replacement
- Trail Closure/Restoration
- Other: \_\_\_\_\_

Scope of work included in Trails Plan:  Yes  No (If no, requires additional review of proposal)

Description of work: (be specific including rock moving, tree cutting, trail work within 100 ft. of a water body/wetland, bridge work (*may require DEC permit*), construction of switchbacks or retaining walls, culvert and turnpike installation, etc.): \_\_\_\_\_

Slight realignment, within 200 ft. to avoid two stream crossings, and make safer passage  
\_\_\_\_\_

Work Schedule: After first two phases, approximately June 20

Attached map depicting area of work (required).  Digital photo (before)  Digital photo (after).

Submitted by (print): Erik Mickelson Signature: *Erik Mickelson*

Date: 6-1-14

Approved by Park Manager (print): \_\_\_\_\_ Signature: \_\_\_\_\_

Date: \_\_\_\_\_

-Forward copy to Regional Natural Resource Steward and Capital Facilities Manager.  
-Also forward copy to Trails Planning Unit if scope is not part of a Trails Plan.



# Appalachian National Scenic Trail

## Project Proposal & Review Form



Form A-1

### PROJECT INFORMATION

Project Name Canopus AT Access trail, near Canopus Lake segment		Location Canopus Lake, Fahnestock State Park, NY	
Category <input checked="" type="checkbox"/> New <input type="checkbox"/> Repair/Replace <input type="checkbox"/> Remove/Demo	Prior Planning <input type="checkbox"/> Trail Assessment Year _____ <input type="checkbox"/> Capital Plan Year _____ <input type="checkbox"/> Local Mgmt. Plan Year _____	Target Start 6-30-14	Trail Club NYNJTC
BRIEF DESCRIPTION (remember to also attach a more detailed description of the work to be performed)		Target Finish 7-27-14	Name of Lead Erik Mickelson
			Tele: Email: 760-893-9331 emickelson@nynjtc.org

### SECTION 1

Realignment to avoid two water crossings, one of them a difficult crossing. Also realigned for sustainability purposes. The realignment is within 200 ft of the old, and the connection point to the AT will not change.

**Trail Assessment Deficiencies**  
(list the "AT ID" of all deficiencies that will be addressed - attach list if needed)

### Supporting Information

- Detailed Description
- Map
- Flagline
- Picture of Site
- Project Diagram
- Other

Submitted Erik Mickelson

Signature

Date 6-25-14

Name

*Erik Mickelson*

Tele:

Email:

### ATC REGIONAL OFFICE REVIEW

Consultation with RPC

Opt-Out

Date: \_\_\_\_\_

Signature: \_\_\_\_\_

### SECTION 2

**Environmental Planning & Review**

Natural Resources Surveyed

- Botanicals
- T&E Species
- Wetlands
- Other \_\_\_\_\_

By: \_\_\_\_\_

Date: \_\_\_\_\_

Cultural Resources Surveyed

- Archeology
- Sacred Sites
- Historic Structures
- Other \_\_\_\_\_

By: \_\_\_\_\_

Date: \_\_\_\_\_

ATC Regional Director

Date

- Approved
- Denied

Notes/Comments:

Received

### AGENCY CONSULTATION

- NPS
- USFS
- State:
- Municipal:

Agency Official

- Approved
- Denied

Date

Received

### SECTION 3





**25.4**

**Clear to mineral,  
Arrange rocks as needed for  
landings and/or add steps**

**Leaves existing trail**

**0.4**





**Clear corridor only,  
No deduffing**

**25.4**

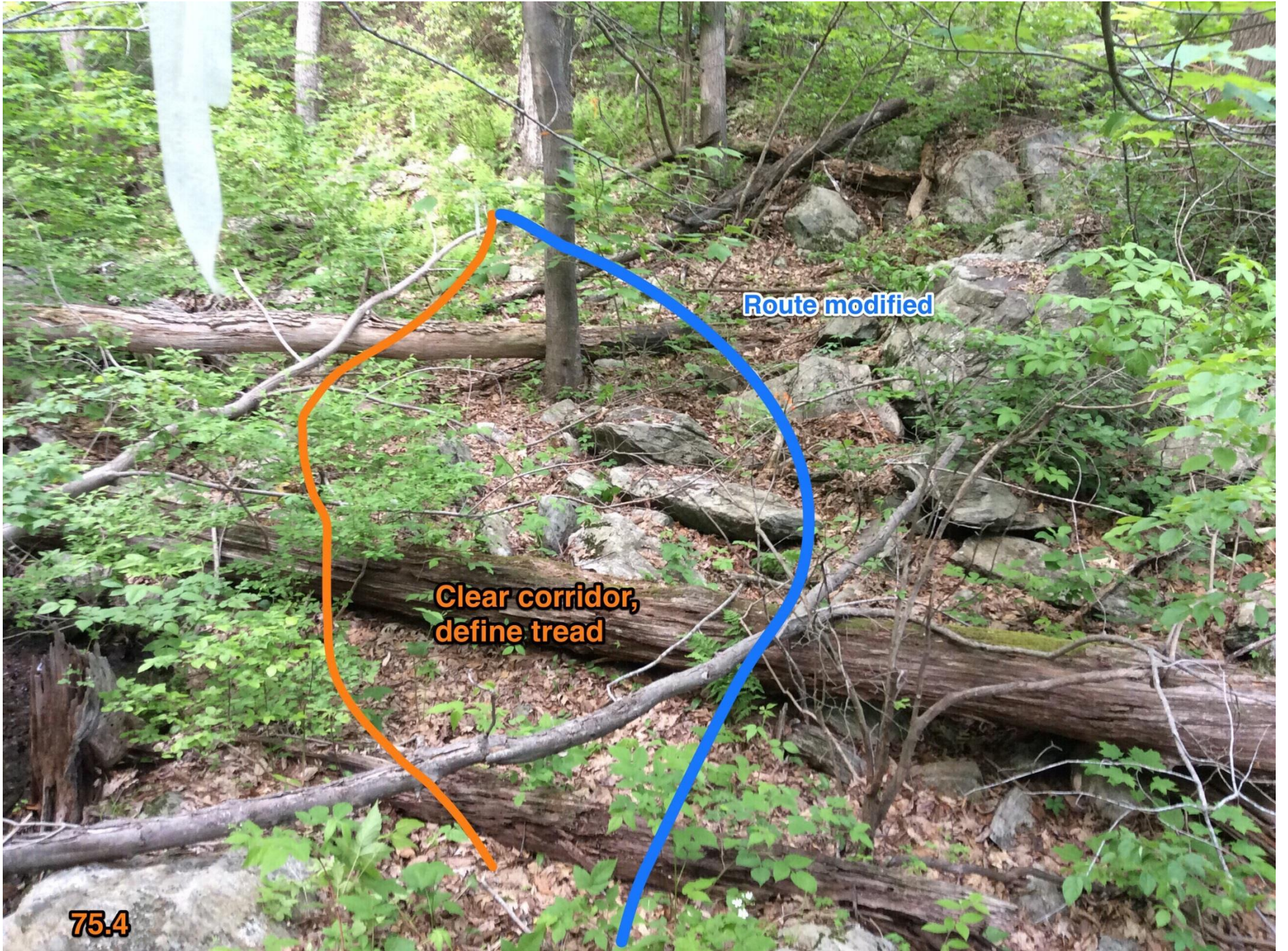




**Clear corridor only, no deduffing**

**50.4**





**Route modified**

**Clear corridor,  
define tread**

**75.4**





**Clear corridor,  
Define tread**

**100.4**





**Clear corridor,  
Define tread,  
Sidehill as needed**

**125.4**





**Clear corridor,  
Define tread,  
Sidehill as needed**

**150.4**






**Clear corridor,  
Define tread,  
Sidehill as needed**

**175.4**





**200.4**

**225.4**

**Clear corridor,  
Sidehill as needed**





**Clear corridor,  
Define tread**

**225.4**



**275.4**

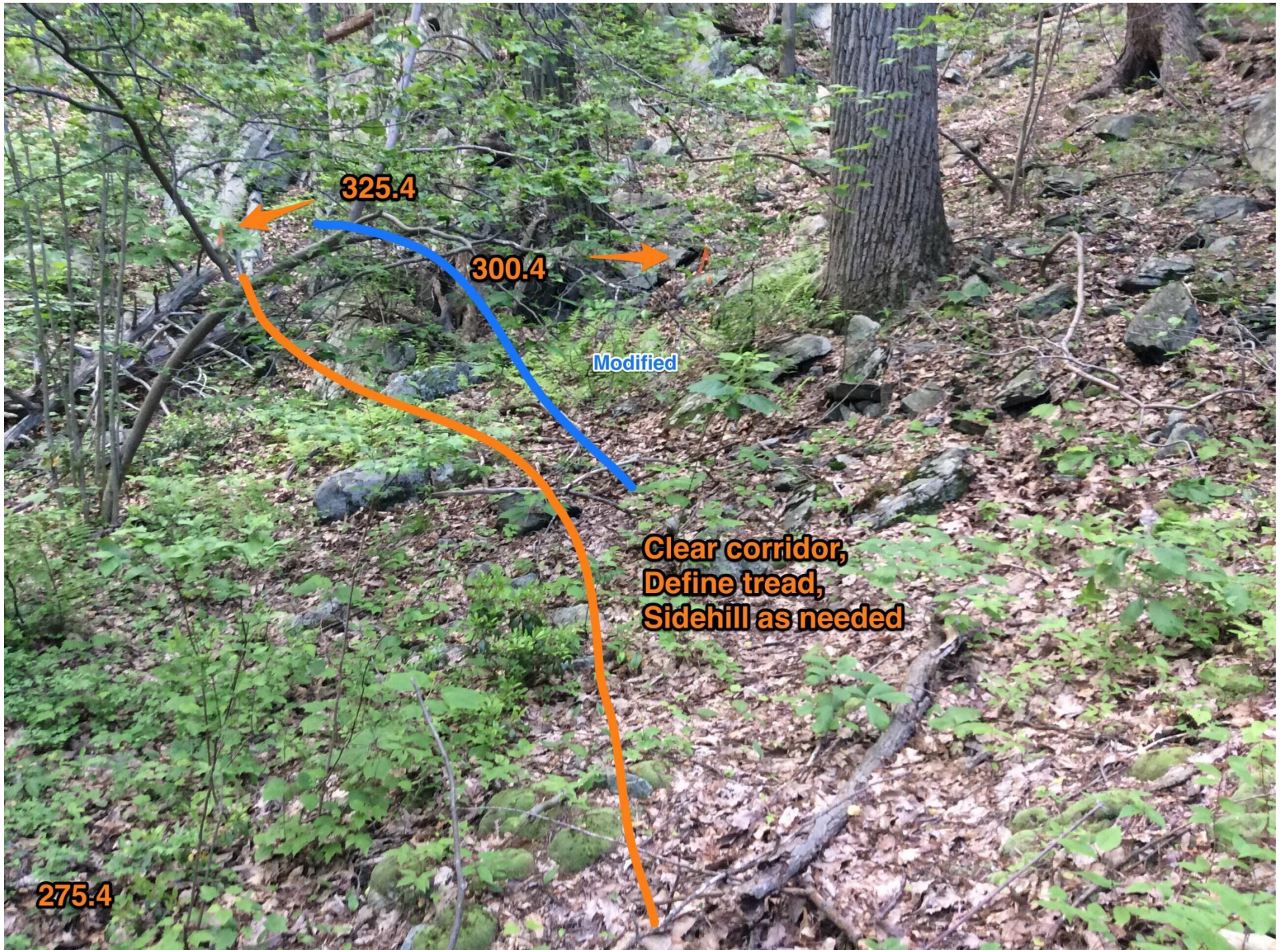
**modified up rocks/boulder**

**Clear corridor,  
Define tread,  
Sidehill**

**250.4**







**325.4**

**300.4**

**Modified**

**Clear corridor,  
Define tread,  
Sidehill as needed**

**275.4**





Modified

Clear corridor,  
Define tread

300.4





**Clear corridor,  
Define tread**

**325.4**

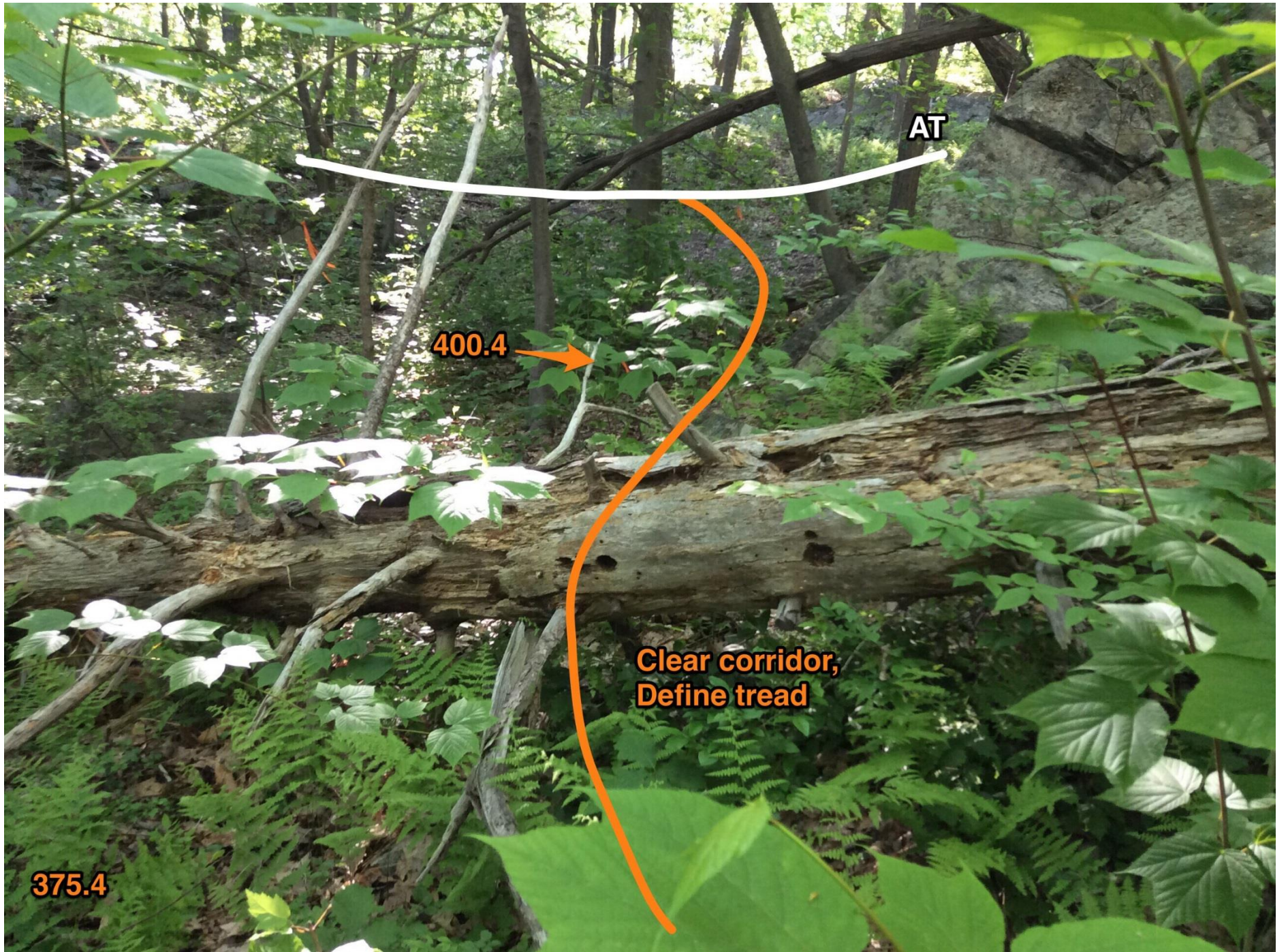




**Clear corridor,  
Define tread**

**350.4**





AT

400.4

Clear corridor,  
Define tread

375.4





AT



Save for closure

**Clear corridor,  
Define tread,  
Sidehill as needed,  
Save duff for closure**

**400.4**





AT



Add big rock

425.4



Save for closure