



Annual Project Work Plan - Trails Form

Submit to Park Manager for review and approval prior to commencing work: for ALL trail work beyond standard maintenance practices (blazing, clearing brush from treadway/tree pruning, maintenance of erosion control structures) on existing designated trails.

State Park Name: Sterling Forest Year: 2015

Organization: The New York-New Jersey Trail Conference

Contact Name: Erik Mickelson

Contact Address: 600 Ramapo Valley Rd.

Contact Phone #: 760-893-9331

Contact Email Address: emickelson@nynjtc.org

Trail Name: Red Back (north leg, near South Gate Rd. and Buttonwood Rd.)

Description of location of trail section to be worked on (if applicable): Sections C and D- see map

GPS coordinates if available. Format: Decimal Degrees; Datum (circle one): NAD27, 83 or WGS84 (preferred) (Lat/Long): C: 41.17706 N, 74.23782 W top, to 41.17656 N, 74.23989 W bottom

D: 41.18414 N, 74.24072 W top, to 41.17895 N, 74.24067 W bottom
Type of work (check all that apply):

- Re-alignment/relocation of trail section
- New trail development (includes designating new trails)
- Tread upgrades including installation of water management structures
- Bridge construction/replacement
- Trail Closure/Restoration
- Other: _____

Scope of work included in Trails Plan: Yes No (If no, requires additional review of proposal)

Description of work: (be specific including rock moving, tree cutting, trail work within 100 ft. of a water body/wetland, bridge work (*may require DEC permit*), construction of switchbacks or retaining walls, culvert and turnpike installation, etc.): Realignment of two segments of Red Back for sustainability, and safety

Work Schedule: 11/28/15 until completed

Attached map depicting area of work (required). Digital photo (before) Digital photo (after).

Submitted by (print): Erik Mickelson Signature: Erik Mickelson

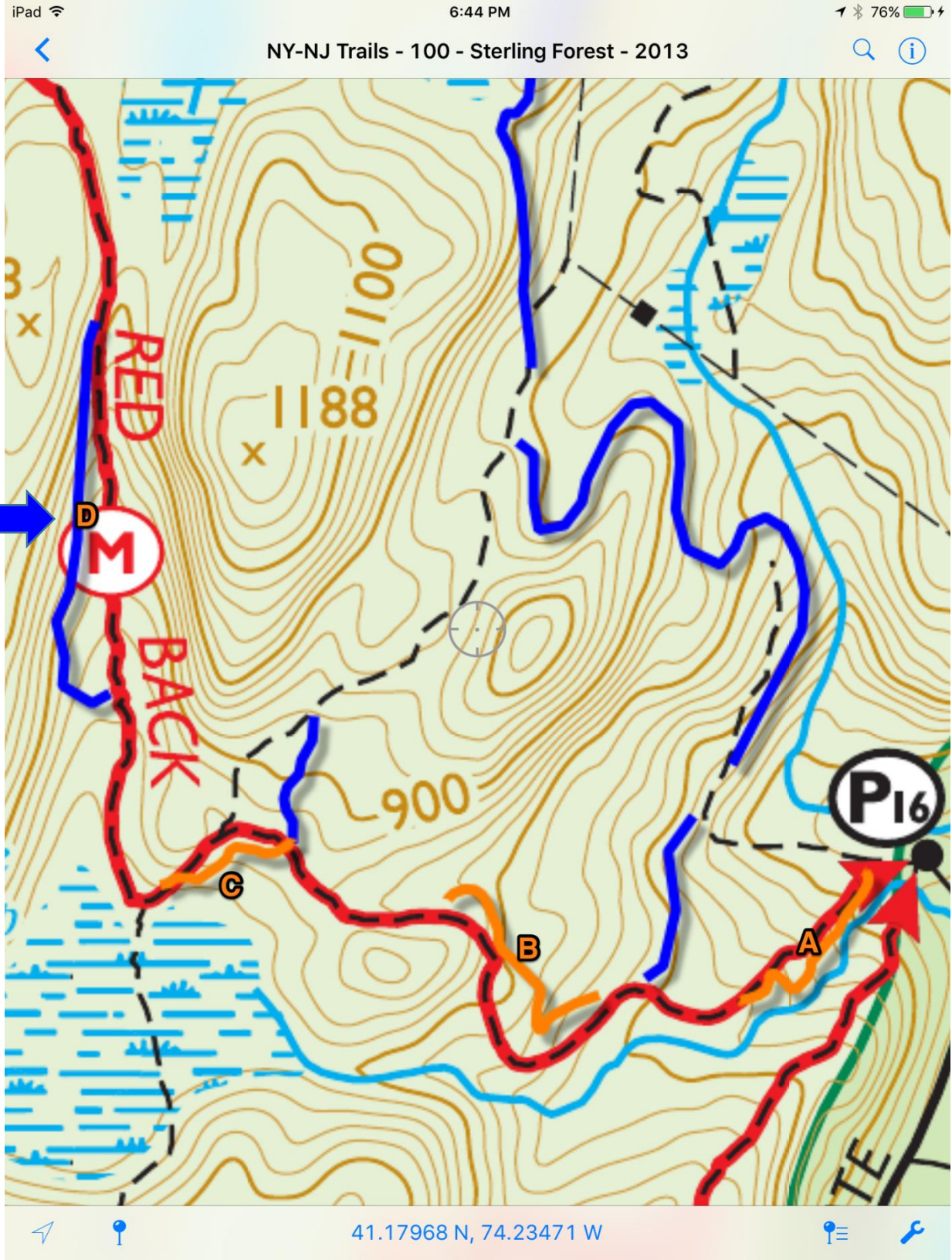
Date: 11/24/15


Approved by Park Manager (print): _____ Signature: _____

Date: _____

-Forward copy to Regional Natural Resource Steward and Capital Facilities Manager.

-Also forward copy to Trails Planning Unit if scope is not part of a Trails Plan.






Crest 57

Dip

18



103

117

80



Crest 165

139

Dip

117

208

253 crest

Dip 224

Crest 200


Dip 186

Crest 165



A photograph of a forest floor covered in fallen autumn leaves. The leaves are mostly yellow and orange, with some green still visible. A yellow survey line is stretched across the ground from the right side towards the center. In the background, there are several tall, thin trees with green foliage. The lighting is bright, suggesting a sunny day. A red text overlay is present in the upper right quadrant of the image.

**253
Crest**



277 crest


263 dip

253



300 dip

277 crest



400 crest

350


365 dip

317 crest

312

300 dip






400

400 crest

275

265 dip




445

450 crest

436

430 dip

400 crest




445

480 dip

500 crest

450 crest




572 crest

535

535 dip

500 crest

480 dip



600

589


572 crest



600

Dip 610





640

619

620 crest

612



650

690 dip armor

678 crest

662 dip

640

719 crest

713

690 dip armored?






713

757 dip

719 crest

Crest 778



780

812


812 dip

827 crest

800 crest

Dip 790

778 crest



860

853 dip

885 dip


868 crest

900

900 crest

868'

827 crest



900 crest


923 dip

944

944 crest

955






955

969 dip

992 crest

944
crest




1054 crest

1038 dip

1014


992 crest



1134

1062

1054 crest



1168

1133

1158 crest

1133 dip

1134


1200


1200 crest

1180 dip

1168

1158 crest






1228

1241 crest

1228 dip

1200 crest



1300 dip

1269 crest

1259


1250 dip

1241 crest

1335 crest

1315


1300 dip



1335 crest

1370

1356






1400

1400

1370



1432 dip


1414


1400

1457 crest

1432 dip

1432






1510

1510 crest

1481 dip

1457 crest



1573 dip

1540 crest

1529 dip

1546

1529

1510 crest

1613

1613 crest

1573 dip



1655

1647 crest

1634 dip


1613 crest

1693

1704 crest

1680 dip

1655




1784 crest

1733

1760 dip

1704 crest




1822 dip

1784 crest

1760


1760 dip



1867 crest

1822 dip





1910

1922

1922 dip

1895

1867 crest




1998 crest →


1970 dip

1938 crest

1922 dip

1922





2035 crest

2025 dip

2011


2005

1998 crest

2100 crest

2078 dip

**2035
Crest**



2111

2150 dip



2100 crest



2240

2174 dip crest

2157

2150 dip



2278 dip crest

2240





2308 dip


2278 dip crest

2371

2353

2327 crest


2308 dip



2410 crest

2392 dip

2371



2439



2500

2473



A photograph of a rocky forest floor. The ground is covered with grey, angular rocks of various sizes and a layer of fallen yellow and brown leaves. A bright yellow survey line is stretched across the scene, starting from the bottom left and moving towards the center. In the foreground on the right, there is a large, dark brown tree stump. The background shows more rocks and some green foliage. The number "2519" is overlaid in red text with a white outline in the upper right quadrant of the image.

2519

2555

2519





2600

2555

2600

2635

Woods rd

South gate rd →

